



# COMPREHENSIVE TRANSPORTATION



## Understand where we are going?

INFORMED DECISIONS

CURRENT STATE

TOOLS

SAFETY

COORDINATION

NEEDS

LANDUSE

BUSINESSES

RESOURCES

GUIDE

WALKING

CITIZENS

TRANSIT

CONSTRAINTS

PEOPLE

LIVABILITY

COMPREHENSIVE

GOALS

POLICY

BIKING

## WHAT IS A MULTIMODAL INTEGRATED TRANSPORTATION PLAN?

CAPITAL

BALTIMORE

FREIGHT

RIGHT OF WAY

INFRASTRUCTURE

COMMUNITY

ASSET MANAGEMENT

LOCAL

PLANNING

LEADERSHIP

RIDE SHARE

DRIVING

MOVING PEOPLE

REGIONAL

LIGHT RAIL

MOVING GOODS

TRAIN

LIVABLE COMF


CONSIDERING ALL TRANSPORTATION MODES

LAYERS- PROVIDES A SYTEM

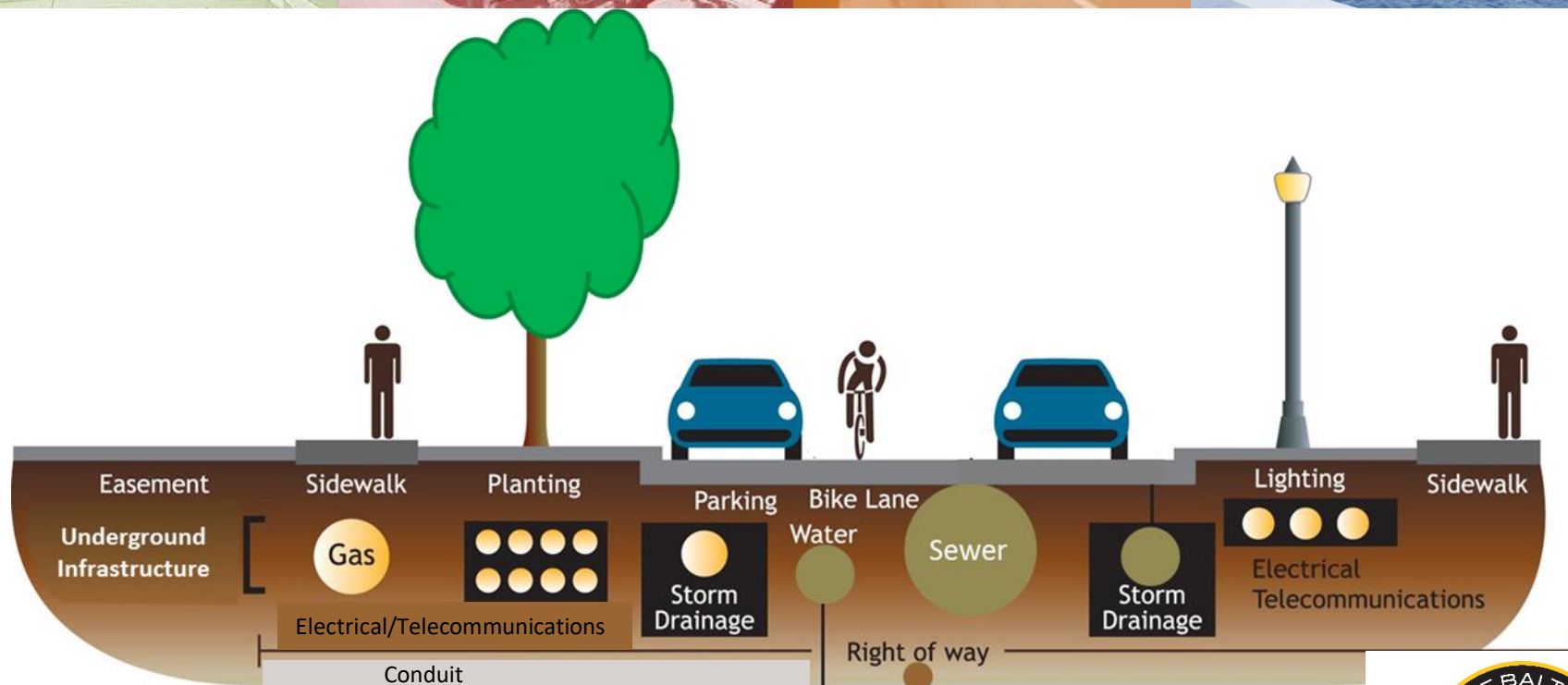




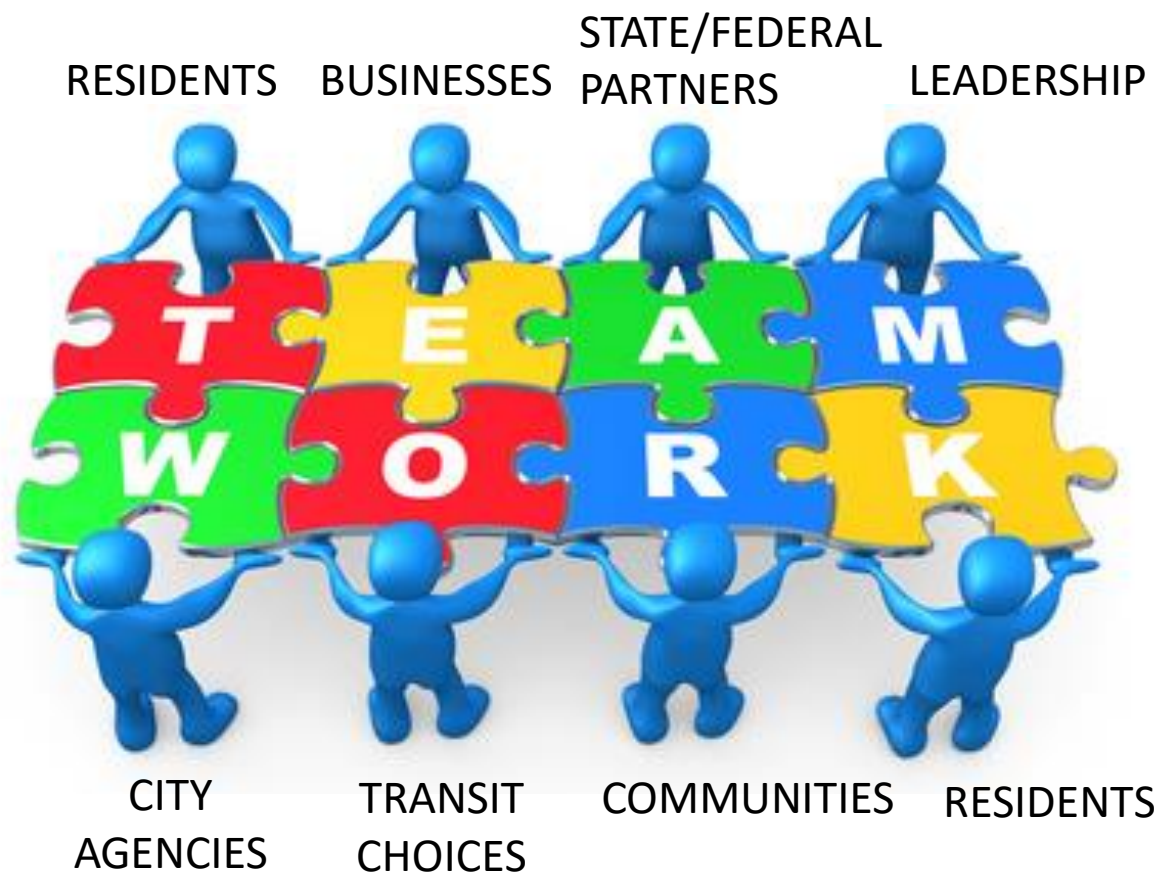
## LANDUSE



Grounded in Land Use & Provides Connectivity



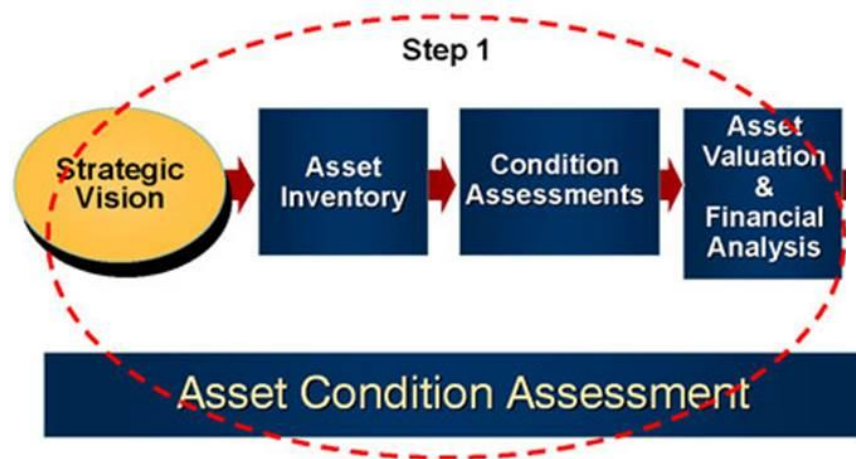




Built from  
Public Input



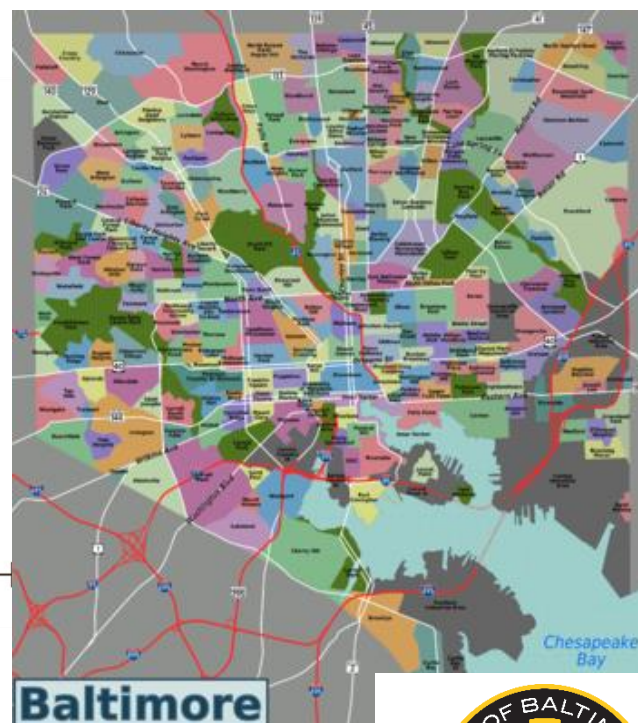
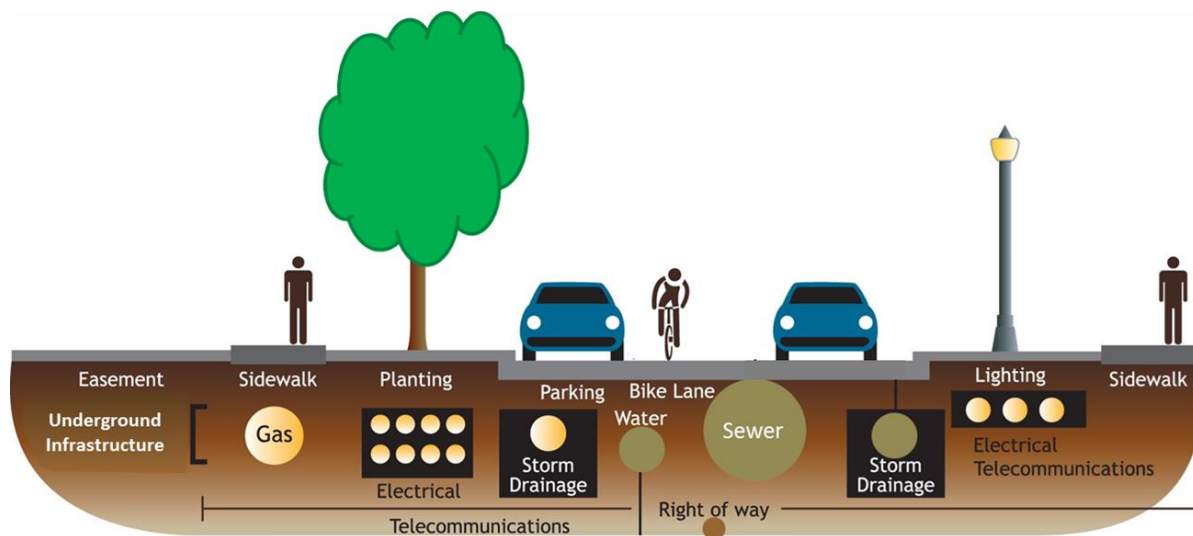
# ASSET MANAGEMENT BASED DEPARTMENT



UNDERSTAND WHERE WE ARE







This is my house








BASELINE



RESOURCES



**INFORMED**  
**DECISIONS**



# What's Next?

- TRANSPORTATION PLAN BASELINE



Photo Credit: NPR



Photo Credit: Autostraddle